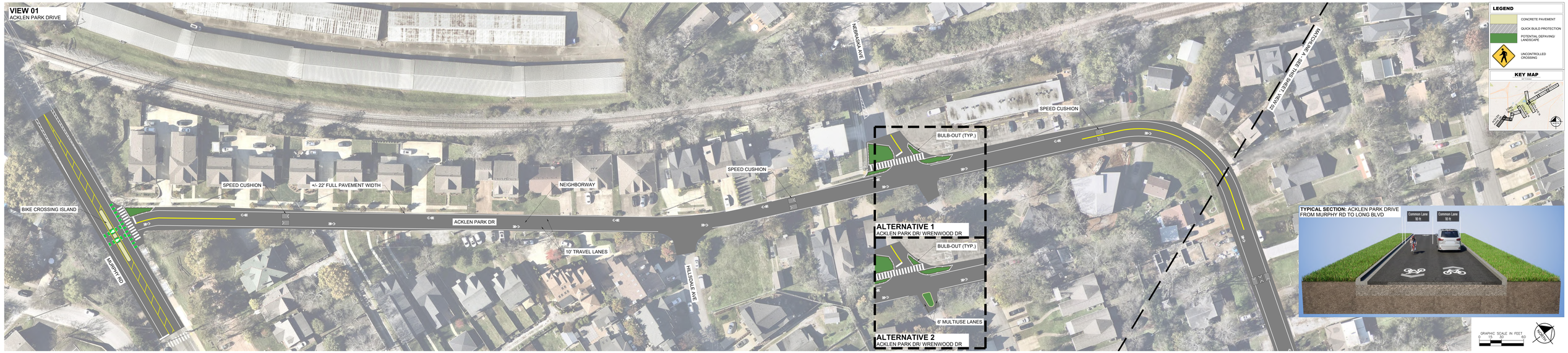

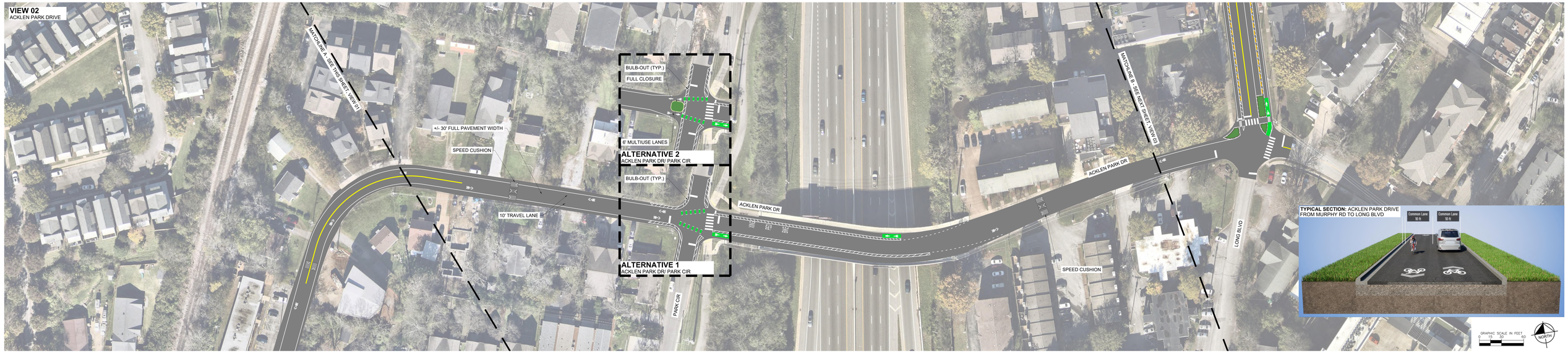

NDOT FAIRPOINTE PLANNING BURCH Kimley»Horn

ATHENA BIKEWAYS

February 12, 2025

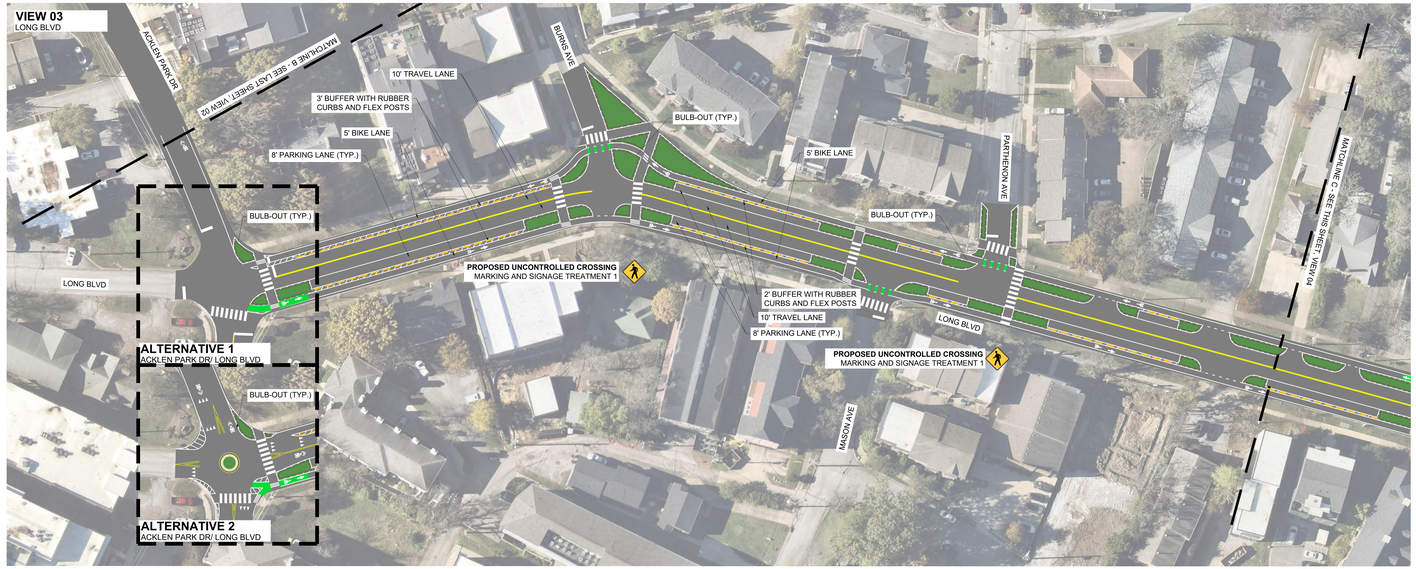

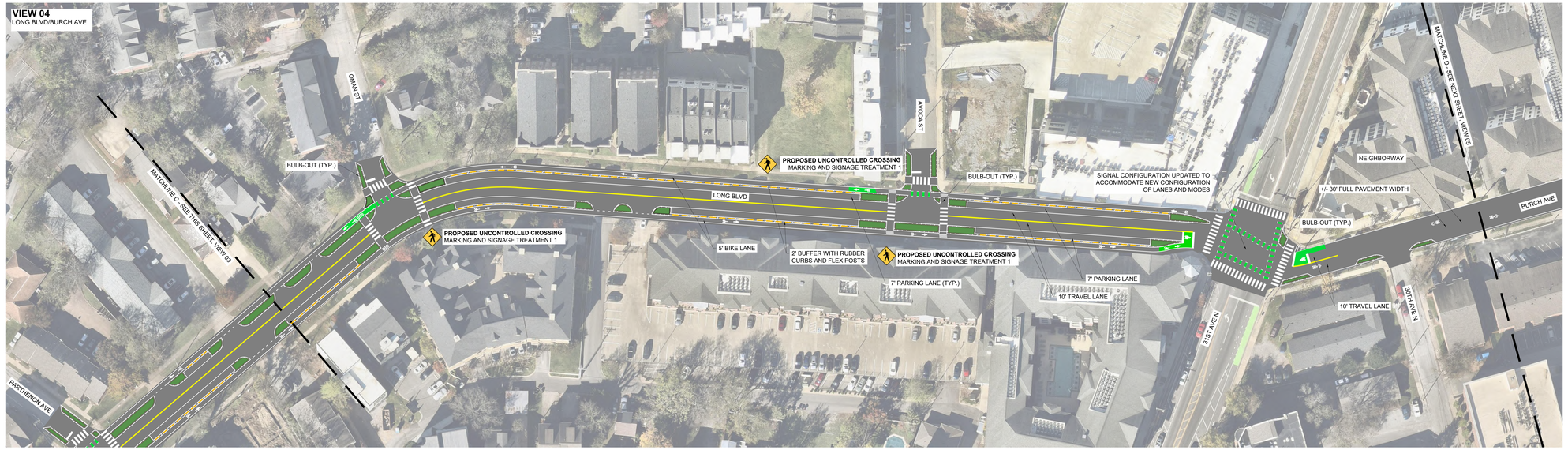

LEGEND

- CONCRETE PAVEMENT
- QUICK BUILD PROTECTION
- POTENTIAL DEPAVING/ LANDSCAPE
- UNCONTROLLED CROSSING

KEY MAP

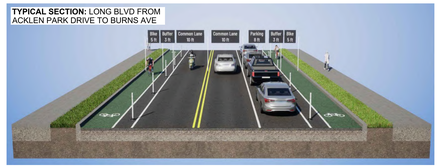

GRAPHIC SCALE IN FEET
0 15 30 60

NORTH

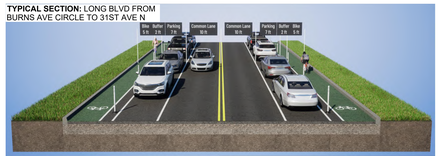

GRAPHIC SCALE IN FEET
0 15 30 60

NORTH

VIEW 05
29TH/31ST AVE N
PARTHENON AVE
EXISTING UNCONTROLLED CROSSING
SPEED CUSHION
PROPOSED UNCONTROLLED CROSSING
MARKING AND SIGNAGE TREATMENT 1
SPEED CUSHION
29TH AVE N
31ST AVE N
BULB-OUT (TYP.)
BURCH AVE
BELLWOOD ST
POSTON AVE
BULB-OUT (TYP.)
ALTERNATIVE 1
29TH AVE N/ POSTON AVE
BULB-OUT (TYP.)
HALF CLOSURE
10' TRAVEL LANE
ALTERNATIVE 2
29TH AVE N/ POSTON AVE
NEIGHBORWAY
10' TRAVEL LANE
+/- 30' FULL PAVEMENT WIDTH
WEST END AVE
MATCHLINE D - SEE LAST SHEET, VIEW 04
TYPICAL SECTION: 29TH AVE N FROM WEST END AVE TO 31ST AVE N
Common Lane 10 ft
Common Lane 10 ft
LEGEND
CONCRETE PAVEMENT
QUICK BUILD PROTECTION
POTENTIAL DEPAVING/ LANDSCAPE
UNCONTROLLED CROSSING
KEY MAP
GRAPHIC SCALE IN FEET
0 15 30 60
NORTH

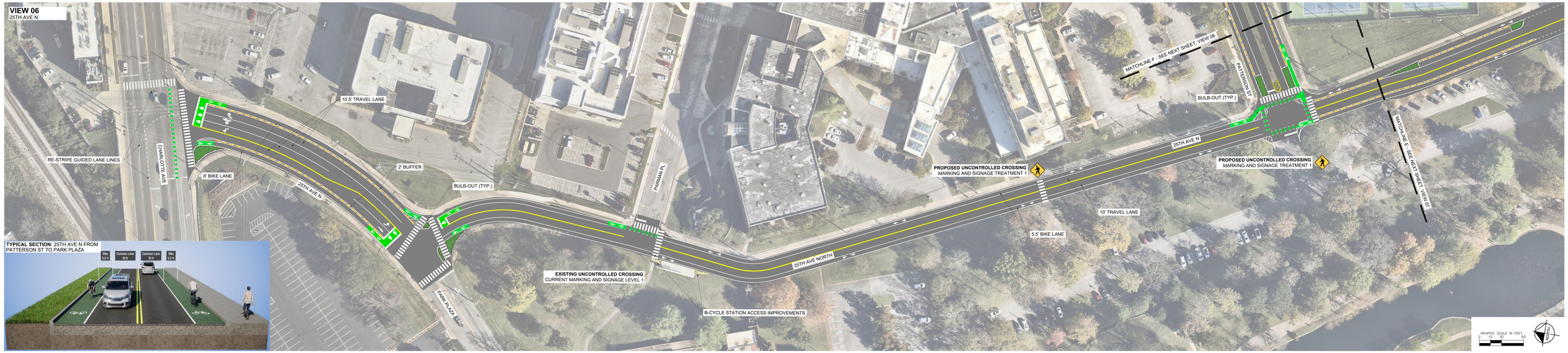
VIEW 06
25TH AVE N
10.5' TRAVEL LANE
RE-STRIPE GUIDED LANE LINES
CHARLOTTE AVE
6' BIKE LANE
2' BUFFER
25TH AVE N
BULB-OUT (TYP.)
PARNAM PL
PARK PLAZA
EXISTING UNCONTROLLED CROSSING
CURRENT MARKING AND SIGNAGE LEVEL 1
B-CYCLE STATION ACCESS IMPROVEMENTS
25TH AVE NORTH
PROPOSED UNCONTROLLED CROSSING
MARKING AND SIGNAGE TREATMENT 1
10' TRAVEL LANE
5.5' BIKE LANE
MATCHLINE F - SEE NEXT SHEET, VIEW 08
PATTERSON ST
BULB-OUT (TYP.)
25TH AVE N
PROPOSED UNCONTROLLED CROSSING
MARKING AND SIGNAGE TREATMENT 1
MATCHLINE E - SEE NEXT SHEET, VIEW 07
TYPICAL SECTION: 25TH AVE N FROM PATTERSON ST TO PARK PLAZA
Bike 5.5 ft
Common Lane 10 ft
Common Lane 10 ft
Bike 5.5 ft
GRAPHIC SCALE IN FEET
0 15 30 60
NORTH

GRAPHIC SCALE IN FEET
0 15 30 60

NDOT FAIRPOINTE PLANNING BURCH Kimley»Horn

ATHENA BIKEWAYS

February 12, 2025


VIEW 09
PATTERSON ST
MATCHLINE G - SEE LAST SHEET, VIEW 08
22ND AVE N
BULB-OUT (TYP.)
PATTERSON ST
ALTERNATIVE 1
22ND AVE N/ PATTERSON ST
ALTERNATIVE 2
22ND AVE N/ PATTERSON ST
SPEED CUSHION
BULB-OUT (TYP.)
+/- 30' FULL PAVEMENT WIDTH
EXISTING UNCONTROLLED CROSSING
21ST AVE N
TYPICAL SECTION: BURCH AVE FROM 23RD AVE N TO BAR-B-QUE ALLEY
Shared Lane
Shared Lane
PATTERSON ST
BULB-OUT (TYP.)
20TH AVE N
EXISTING UNCONTROLLED CROSSING
NEIGHBORWAY
SPEED CUSHION
STRIPED CHICANE
DEPAVED CHICANE
10' TRAVEL LANE
+/- 30' FULL PAVEMENT WIDTH
PATTERSON ST
MATCHLINE H - SEE THIS SHEET, VIEW 10
19TH AVE N
LEGEND
CONCRETE PAVEMENT
QUICK BUILD PROTECTION
POTENTIAL DEPAVING/ LANDSCAPE
UNCONTROLLED CROSSING
KEY MAP
GRAPHIC SCALE IN FEET
0 15 30 60
NORTH

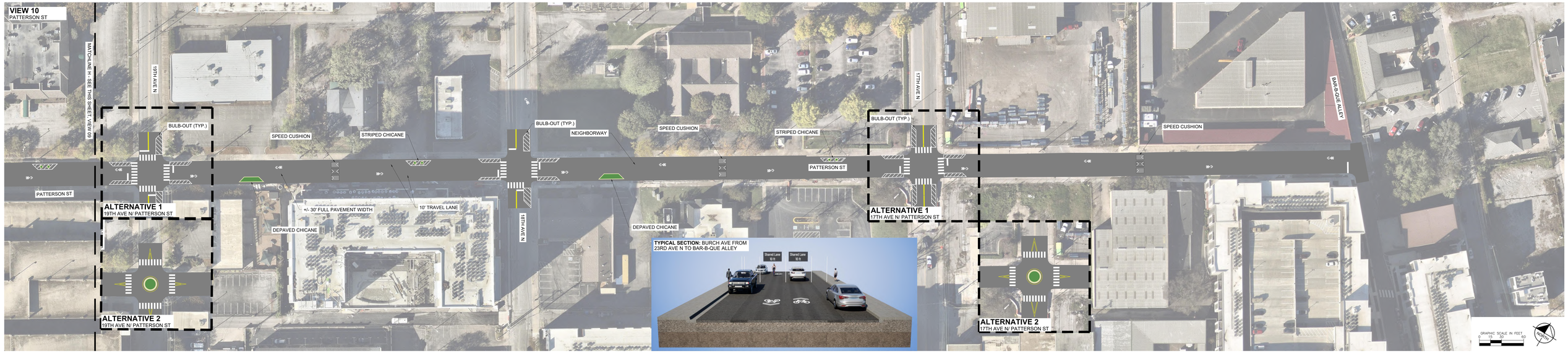
VIEW 10
PATTERSON ST
MATCHLINE H - SEE THIS SHEET, VIEW 09
19TH AVE N
BULB-OUT (TYP.)
PATTERSON ST
ALTERNATIVE 1
19TH AVE N/ PATTERSON ST
ALTERNATIVE 2
19TH AVE N/ PATTERSON ST
SPEED CUSHION
STRIPED CHICANE
+/- 30' FULL PAVEMENT WIDTH
10' TRAVEL LANE
DEPAVED CHICANE
BULB-OUT (TYP.)
NEIGHBORWAY
18TH AVE N
SPEED CUSHION
STRIPED CHICANE
PATTERSON ST
DEPAVED CHICANE
TYPICAL SECTION: BURCH AVE FROM 23RD AVE N TO BAR-B-QUE ALLEY
Shared Lane
Shared Lane
17TH AVE N
BULB-OUT (TYP.)
ALTERNATIVE 1
17TH AVE N/ PATTERSON ST
ALTERNATIVE 2
17TH AVE N/ PATTERSON ST
SPEED CUSHION
BAR-B-QUE ALLEY
GRAPHIC SCALE IN FEET
0 15 30 60
NORTH